

# We are IntechOpen, the world's leading publisher of Open Access books Built by scientists, for scientists

5,500

Open access books available

135,000

International authors and editors

165M

Downloads

Our authors are among the

154

Countries delivered to

TOP 1%

most cited scientists

12.2%

Contributors from top 500 universities



WEB OF SCIENCE™

Selection of our books indexed in the Book Citation Index  
in Web of Science™ Core Collection (BKCI)

Interested in publishing with us?  
Contact [book.department@intechopen.com](mailto:book.department@intechopen.com)

Numbers displayed above are based on latest data collected.  
For more information visit [www.intechopen.com](http://www.intechopen.com)



## Responses of River Deltas to Sea-Level and Supply Forcing: Autostratigraphic View

T. Muto<sup>1</sup>, A.L. Petter<sup>2</sup>, R.J. Steel<sup>3</sup>, J.B. Swenson<sup>4</sup>, A. Tomer<sup>1</sup> and G. Parker<sup>5</sup>

<sup>1</sup>Nagasaki University

<sup>2</sup>St. Anthony Falls Laboratory, University of Minnesota, Minneapolis

<sup>3</sup>Department of Geological Sciences, University of Texas at Austin

<sup>4</sup>Department of Geological Sciences, University of Minnesota, Duluth

<sup>5</sup>Departments of Civil & Environmental Engineering and Geology,  
University of Illinois, Urbana

<sup>1</sup>Japan

<sup>2,3,4,5</sup>USA

### 1. Introduction

A long-standing geological notion that dates back to Huttonian theory of the late 18th century (Schlager, 1993) suggests that (1) there can exist a balanced state between the effect of relative sea level rise and the effect of sediment supply to the depositional system, for example evidenced by coastal aggradation and a vertical shoreline trajectory, and that (2) regression and transgression reflect imbalances between the two primary drivers: i.e. regression when sediment supply dominates sea level rise, and transgression when sea level rise dominates sediment supply (Fig. 1A). More specifically, it has been taken as axiomatic that given steady external forcing by constant sediment supply (rate  $Q_s$ ) and constant relative sea level rise (rate  $R_{slr}$ ), a river delta grows to achieve an equilibrium configuration, produces a particular sediment-stacking pattern and maintains a constant rate of shoreline migration in a particular direction (Weller, 1960; Van Andel & Curray, 1960; Sloss, 1962; Curray, 1964; Swift, 1968; Swift et al., 1971; Curtis, 1970; Vail et al., 1977; Mitchum et al. 1977; Brown & Fisher, 1977; Posamentier et al., 1988; Galloway, 1989; Swift & Thorne, 1991; Shanley & McCabe, 1994; Stanley & Warne, 1994; Myers & Milton, 1996; Neal & Abreu, 2009). We refer to this mode of stratigraphic response as *equilibrium response*, by which steady external forcing results in steady stratigraphic pattern of deposition.

Autostratigraphy, a fairly new arrival in the field of geology, suggests that this presumed mode of stratigraphic response does not hold true in general, but instead that (1) even with steady forcing, river deltas generally fail to sustain a constant and uniform stratigraphic pattern of deposition (Fig. 1B), and (2) unsteady forcing can result in uniform stratigraphic configuration. Exploring such *nonequilibrium responses* (see below) is essential if we are to elucidate the complex stratigraphy that river deltas produce at different time scales. Introducing principles of autostratigraphy and related basic notions, the present chapter outlines these recent discoveries and gives a synthetic understanding of the origin of regression and transgression and of aggradation and degradation in deltaic settings.

## 2. Deterministic autogenesis

Autogenesis has conventionally been associated with responses that are local (a small part of the system), stochastic and cyclic, such as typically illustrated with river avulsion or delta-lobe switching. There is also another type of autogenesis that is global (i.e. the entire system), deterministic and non-cyclic, as has been noticed recently (Fig. 2). A primary aim of autostratigraphy is to explore the latter and their stratigraphic responses, thereafter to identify allogenic stratigraphic products and responsible unsteady dynamic external forcing. Although stratigraphic records are generally composed of both autogenic and allogenic products, conventional stratigraphy has been apt to ignore the importance of autogenesis and thus to overrate allogenic processes.

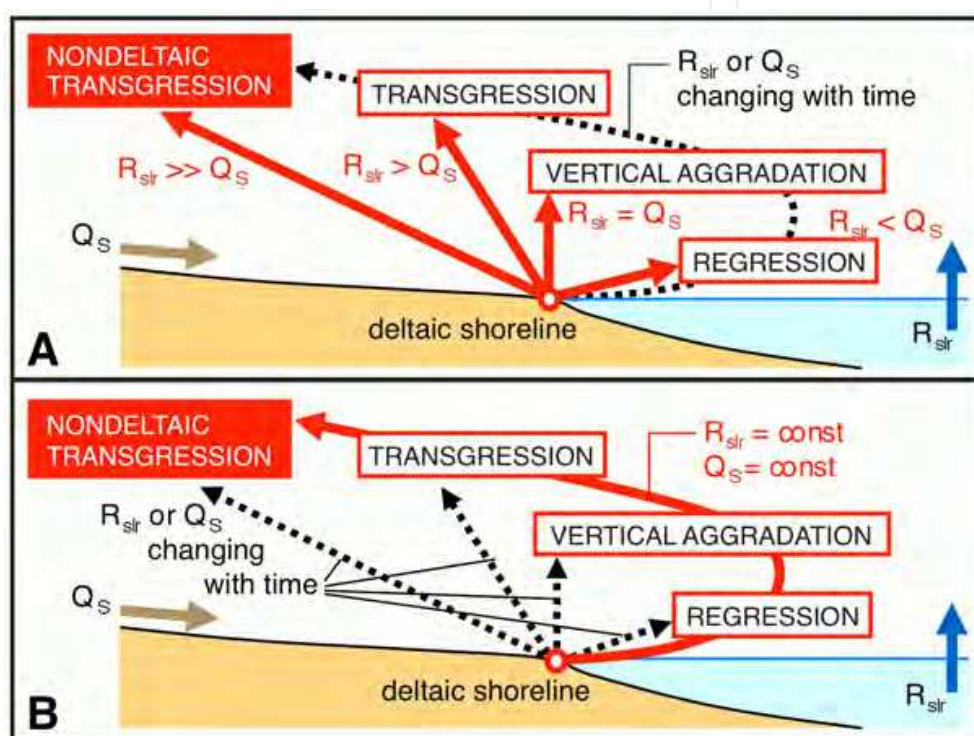


Fig. 1. Two different views of the origin of regression and transgression during relative sea level rise. (A) Conventional geology of river deltas, inherently based on the recognition of equilibrium response, suggests that there exists a balanced state between the effect of relative sea level rise (rate  $R_{slr}$ ) and the effect of sediment supply (rate  $Q_s$ ), and that given magnitudes of the two factors, the shoreline migrates at a constant rate in a particular direction. (B) A new view, provided by autostratigraphy, claims that regression, vertical aggradation and deltaic transgression all reflect transient states of a river delta that given enough time must become a nondeltaic transgressive system. Such a shoreline trajectory curve as shown in the diagram has conventionally been attributed to temporal change in  $R_{slr}$  or  $Q_s$  rather than nonequilibrium response. According to the new viewpoint advocated here, the constant linear shoreline trajectories shown in (A) must be due to unsteady dynamic forcing.

The concept of *deterministic autogenesis* (Muto & Steel, 2002a; formally defined by Paola et al., 2009) has given rise to innovative thinking in regard to the geology of river deltas. This new concept applied to, for example, typical regressive-transgressive/flooding successions such as those shown in Fig. 3A, illustrates that such successions can form solely as autogenic

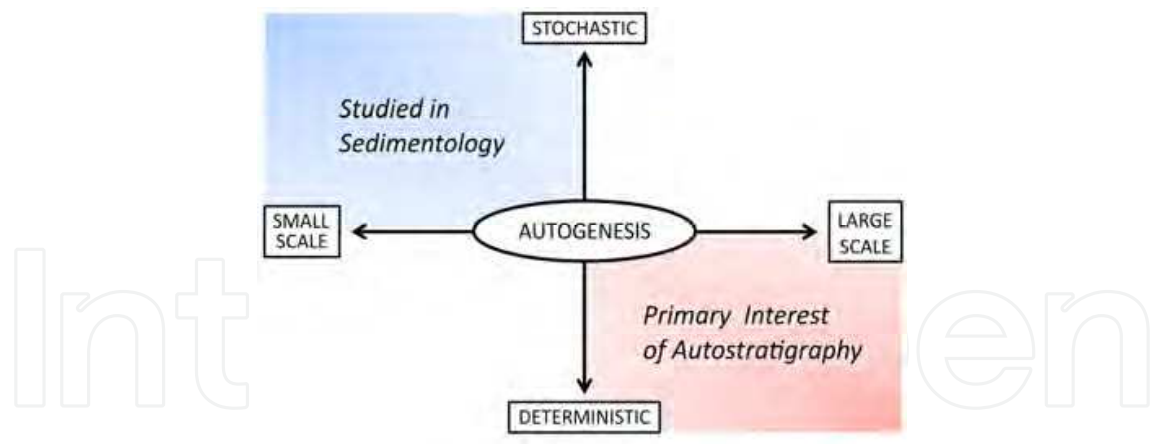


Fig. 2. A conceptual division of the entire field of autogenesis in terms of whether it is on large-scale or small-scale and whether stochastic or deterministic. The primary interest of autostratigraphy is to explore large-scale and deterministic autogenesis, whereas small-scale and stochastic autogenesis has been well studied in conventional sedimentology.

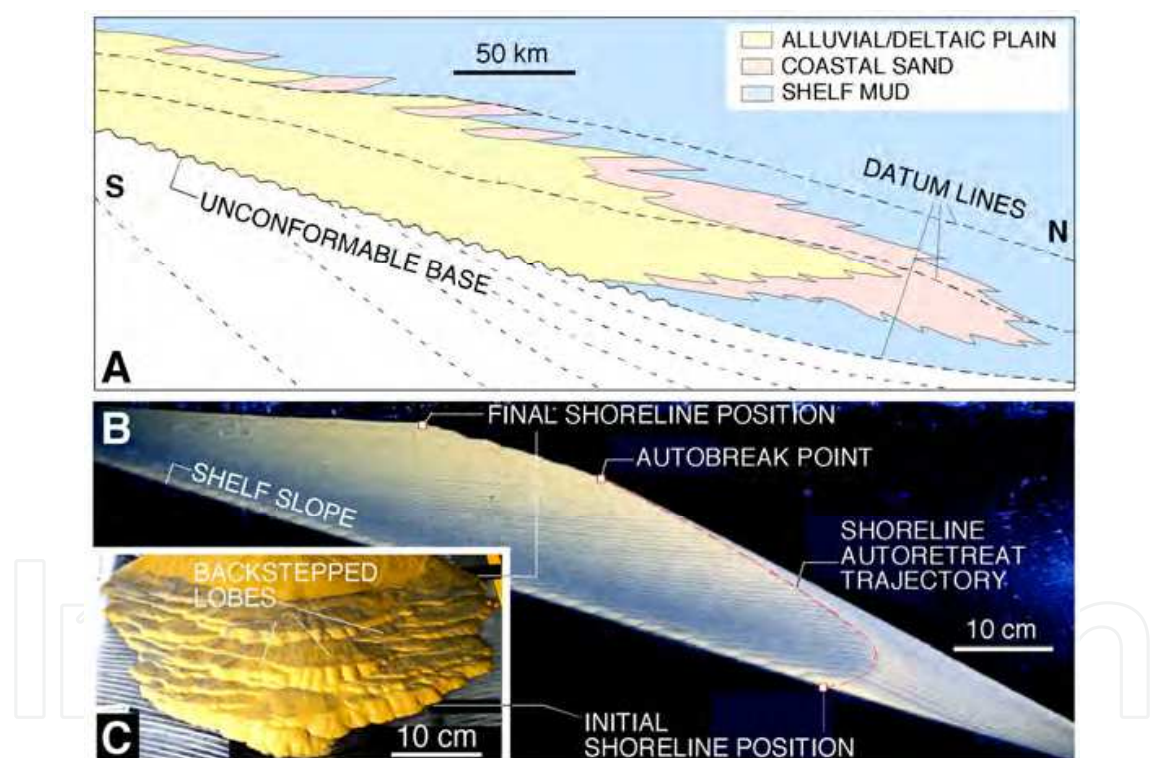


Fig. 3. (A) Schematic N-S cross-section through the Middle Jurassic Brent Delta, northern North Sea, showing an overall regressive-transgressive succession associated with back-stepping delta lobes. Simplified from Graue et al. (1987). (B) Longitudinal profile of a delta that was built during an experimental run conducted with constant rates of sediment supply and sea-level rise. See Muto (2001) for details of the experiments. Note that the stratigraphic architecture of the Brent Delta is similar to a significant degree to that of the experimental delta. (C) Repeated stochastic autogenesis (lobe switching) interacts with longer term deterministic autogenesis to form the details of the shoreline migration pattern reflected in the “shazzam” facies boundaries of (A). From Muto & Steel (2001).

responses to steady rise of relative sea level (e.g. constant subsidence without eustatic fluctuation) in conjunction with steady sediment supply, a result that is reproducible in flume/tank experiments (Fig. 3B; Muto, 2001). Consideration of the various forms of such deterministic autogenic behavior that may be manifested in nature leads us to believe that many existing stratigraphic studies on river deltas require thorough re-examination in light of this new perspective. In the following sections we argue the impact of deterministic autogenesis on the interpretation of stratigraphy, and as a result, strongly suggest that the science of river deltas currently stands at a crossroads for further major advances.

### 3. External forcing and stratigraphic responses

Conventional understanding of river deltas inherently relies on the assumption that equilibrium response holds true in general, and consequently is apt to favor the interpretation that any large-scale facies break or change in the stratigraphic pattern within a deltaic succession reflects unsteady external forcing such as temporal changes in  $R_{slr}$  or  $Q_s$  (*allogenic general response*). However, equilibrium response is not the only response to steady forcing, nor even necessarily the expected response. Theoretically, there are two other modes of stratigraphic response in such a cause-and-effect relationship. These are *autogenic nonequilibrium response* (unsteady stratigraphic configuration caused by steady forcing) and *allogenic nonequilibrium response* (steady stratigraphic configuration maintained by unsteady forcing) (Fig. 4). Nonequilibrium responses essentially arise from downstream transformation of the sediment-supply signal from constant to variable due to systematic deposition and erosion along the path of transport. Unfortunately, stratigraphic interpretation of equilibrium response can often be flawed due to a failure to appropriately consider nonequilibrium responses.

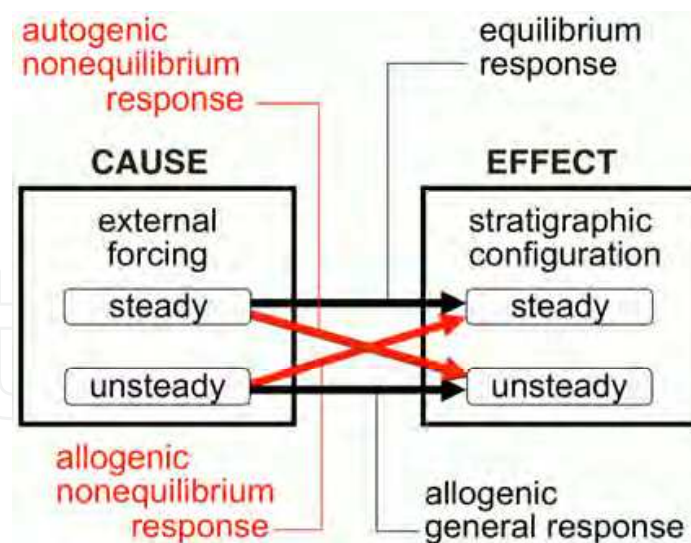


Fig. 4. Stratigraphic response of a depositional system to external forcing. From the viewpoint of a cause-and-effect relationship, we can imagine four different modes of stratigraphic response: *equilibrium response* (steady stratigraphic configuration by steady forcing), *autogenic nonequilibrium response* (unsteady stratigraphic configuration by steady forcing), *allogenic nonequilibrium response* (steady stratigraphic configuration by unsteady forcing), and *allogenic general response* (unsteady stratigraphic configuration by unsteady forcing). The importance of nonequilibrium responses has only recently become widely recognized in the geological community.

New insight into the problem has been obtained via experimental research on stratigraphy in general (Paola et al., 2009), as well as numerical (Muto & Steel, 1992; Milton & Bertram, 1995; Ritchie et al., 1999; Swenson et al., 2000; Parker et al., 2008a) and experimental research (Paola, 2001; Muto, 2001; Muto & Steel, 2001, 2004; Kim et al., 2009) that specifically addresses the question of how river deltas react to steady and unsteady forcing. This work, when combined with site-specific field application (Muto & Steel, 2002a; Parker et al., 2008b), provides a view of the problem that differs rather markedly from the conventional model in three ways. First, although equilibrium response is possible, it is restricted to very specific conditions which are rare in natural systems (Muto & Swenson, 2006). Second, steady sea-level forcing is much more likely to generate autogenic nonequilibrium response than equilibrium response (Swenson & Muto, 2007). Third, deltaic systems can have different stratigraphic responses to the same external forcing depending on geomorphic conditions (Petter & Muto, 2008).

A long-standing geological notion suggests that steady external forcing results in a steady stratigraphic pattern of deposition (equilibrium response; Fig. 4), and that this mode of stratigraphic response is true in general. Prior to the recognition of nonequilibrium responses, any large-scale unsteady stratigraphic features were attributed to unsteady external forcing (i.e. allogenic general response). Autostratigraphy suggests that unsteady stratigraphic configuration can be caused by steady forcing (autogenic nonequilibrium response) and steady stratigraphic configuration can be maintained by unsteady forcing (allogenic nonequilibrium responses).

#### 4. Regression and transgression as nonequilibrium responses

The nonequilibrium view of river deltas, along with the idea of deterministic autogenesis, has led to the following understanding of regression and transgression, two of the basic building blocks of stratigraphy. With constant  $R_{slr}$  ( $>0$ ) and constant  $Q_s$  ( $>0$ ), it is inevitable that a river delta initially experiencing regressive growth must eventually turn around into a transgressive mode, which is referred to as *autoretreat* (Muto & Steel, 1992; Swenson et al., 2000). After the onset of shoreline transgression, the subaqueous slope of the delta (foreset) may continue to accrete for some time. As sea level rise continues, however, the delta inevitably meets a critical event (*autobreak*; Fig. 3B) in which sediment supply to the delta front eventually drops to zero, the delta foreset is abandoned, and the shoreline undergoes rapid transgression by drowning (Muto, 2001; Parker et al., 2008a). After this time, the depositional system is no longer deltaic because sediment is not delivered beyond the shoreline, but has instead become an estuary (*sensu* Darlymple, 1992). In fact, the stratigraphic record is full of flooding events similar to those that arise in response to autobreak (e.g. Fig. 3A). These flooding events, usually defining parasequences in sequence stratigraphy, need not be due to eustatic fluctuation but rather may arise naturally either from deterministic autogenesis in response to steady subsidence ( $R_{slr} = \text{const}$ ) or stochastic autogenesis (e.g. channel avulsion), or a combination of the two (Muto & Steel, 2001; Fig. 3C).

The primary causes for this nonequilibrium response to steady sea level rise are (1) progressive expansion of the river delta both basinwards and laterally due to continuing sediment supply, but with increasing tendency for the sediment to deposit landward of the shoreline, and (2) continuing rise in relative sea level. Suppose that  $R_{slr}$  and  $Q_s$  are kept constant with time. Cumulative sea level elevation increases with time, whereas the aggradation rate of the delta averaged over the entire surface area progressively decreases

as  $t^{-n}$ , where  $t$  denotes time and  $n$  can vary between 2 and 3. Because of this behavior, a prograding delta is intrinsically unable to sustain a constant response to steady sea level rise. For the depositional system to maintain its original progradation as a delta, it would be necessary for  $Q_S$  or  $R_{slr}$  to change in a specific manner with time. This, by definition, would lead to an allogenic nonequilibrium response. Any river delta subjected to steady sea level rise cannot therefore sustain a particular depositional style indefinitely, but will inevitably experience a nonequilibrium response. If sea level rise continues for a sufficiently long duration, the river shoreline may become nondeltaic, for example the upstream end of an estuary or drowned valley. The magnitude of  $R_{slr}$  relative to  $Q_S$  does play an important role, as these parameters can be used to characterize intrinsic length and time scales of the river delta such that the nonequilibrium response is delayed or hastened. Under conditions of the same constant sea level rise, a small depositional system fed with low  $Q_S$  will experience transgression and become an estuary in a shorter time, whereas a larger system fed with high  $Q_S$  will maintain a regressive delta behavior for a longer period of time before transgression and drowning (Parker et al., 2008b). Since both of the afore-mentioned systems can be coeval, there is thus little basis for correlating a particular deltaic stratigraphic pattern to a particular segment of a sinusoidal curve of sea level change. For example, the Sabine and Trinity Rivers became nondeltaic (estuarine) during the Postglacial sea-level rise, while less than 100 km to the west, the Colorado and Brazos Rivers deposited a succession of backstepping delta lobes during the same period (Anderson et al., 1996).

The autogenic nonequilibrium response of a delta displays variation depending upon the initial downstream length of their feeder alluvial river(s) (as measured from e.g. a bedrock-alluvial transition point). There exists a critical magnitude of alluvial length ( $L_{crit}$ ) for which, given  $R_{slr}$ ,  $Q_S$  is precisely as large as required to maintain aggradation over the entire length of the existing alluvial reach of the river (Tomer et al., 2011). In case a pre-existing alluvial length exceeds  $L_{crit}$ , the shoreline abruptly migrates landward at the onset of sea level rise as an estuary rather than a delta. This is because under such conditions  $Q_S$  is no longer sufficient to cover the entire length of the existing alluvial river, and thus no river sediment reaches the shoreline (i.e., substantially the same as autobreak). Such nondeltaic transgression is expected to proceed very rapidly initially, but subsequently decelerate as the alluvial length approaches  $L_{crit}$ . Even though  $R_{slr}$  and  $Q_S$  are held constant, the shoreline inevitably follows a concave-upward trajectory as a manifestation of the nonequilibrium response. Fig. 5 shows shoreline trajectories estimated with the autoretreat-autobreak model (Muto, 2001) for five natural rivers (Fly, Mekong, Mississippi, Brahmaputra and Ebro) during Postglacial sea level rise, on the assumption that (1) prior to sea level rise, they had extended to the present shelf edge or thereabouts and built deltas there, (2)  $Q_S$  was constant but different for each river, (3)  $R_{slr}$  was significantly decreased, or became zero, around 8–6 kaBP, and (4) the shoreline passed through reference points that are specified based on separate evidence from published literature. The simulation suggests that every one of the five alluvial systems became nondeltaic and transgressive as soon as the sea level began to rise. This is because each of the Glacial lowstand river systems built such an alluvial reach with length that far exceeded  $L_{crit}$  prior to sea level rise. In the case of the Fly River during Postglacial sea level rise, for example,  $L_{crit}$  is estimated to have been 24 km. Nevertheless the river had extended over 900 km to the shelf edge before sea level started to rise. Evidence for intense transgression associated with this “overextension” can be found in the modern Fly system, which appears to be in a recovery process of deltaic sedimentation starting from when sea level rise decelerated (Parker et al., 2008b). Each modeled system possesses a unique shoreline trajectory despite similar relative sea-level histories.

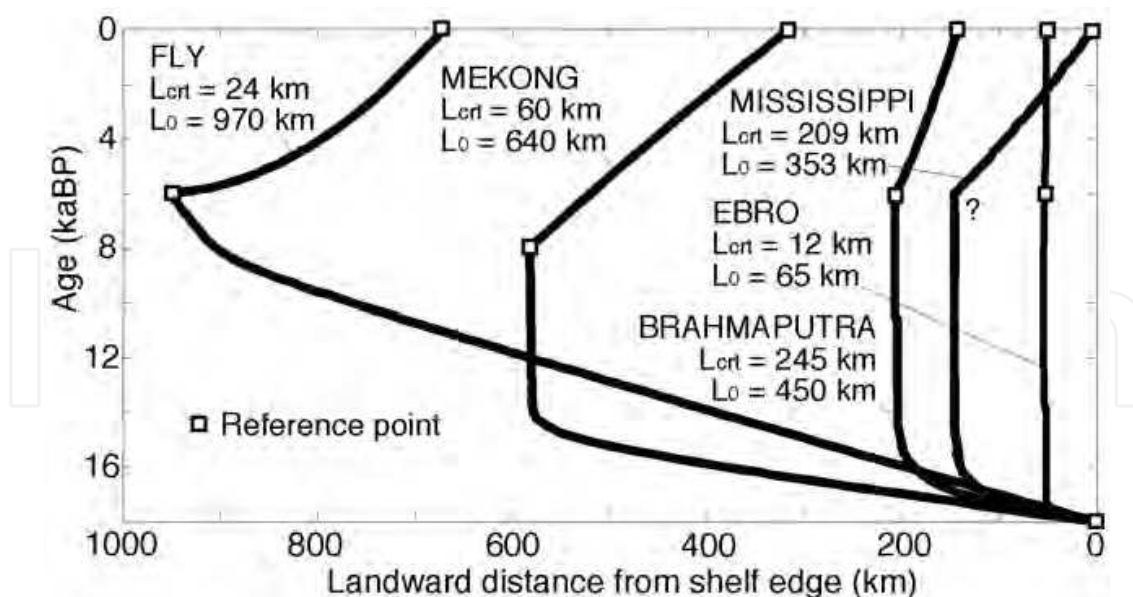


Fig. 5. Shoreline trajectories estimated via numerical simulation based on the autoretreat-autobreak geometrical model of Muto (2001). Relevant assumptions are as follows: (1) prior to sea level rise, the rivers had extended to present shelf edge positions or thereabouts and built deltas there, (2)  $Q_s$  was constant but unique to each river, (3)  $R_{slr}$  was also unique to each river, but significantly decelerated around 8-6 kaBP in each case, according to the characteristics of that case, and (4) the shoreline migrated via reference points that can be specified with separate evidence. The reference points and/or related data were adopted from information in Parker et al. (2008b) for the Fly River; Coleman et al. (1998), Harmar & Clifford (2007) for the Mississippi River; Tamura et al. (2009), Liu et al. (2009), Xue et al. (2010) for the Mekong River; Somoza et al. (1998), Rovira & Ibanez (2007) for the Ebro River; and Goodbred & Kuehl (2000), Goodbed et al. (2003), Mikhailov and Dotsenko (2006), Liu et al. (2009) for the Ganges-Brahmaputra River system. Note that the  $L_{crit}$  and  $L_0$  values are not related to the scale at the distance from shelf edge.

## 5. Aggradation, degradation and grade during falling sea level

Aggradation and degradation of river deltas with falling sea level is another fundamental issue comparable to the question of regression and transgression with rising sea level. It is well documented that both aggradation and degradation of river deltas can take place during sea-level fall (Schumm, 1993; Blum & Törnqvist, 2000; Van Heijst & Postma, 2001; Browne & Naish, 2003; Strong & Paola, 2008). However, the rationale for this apparent complexity of behavior remains partially obscure. Recent physical experiments (Muto & Steel, 2004; Swenson & Muto, 2007; Petter & Muto, 2008) suggest that nonequilibrium response can account for some of this behavior in a straightforward way.

An understanding of the stratigraphic response of river deltas to falling sea level requires a clarification of the concept of *grade*, the state of a river at which neither net deposition nor net erosion take place in spite of continuing sediment supply. Grade therefore precisely defines the critical condition discriminating between aggradational and degradational river systems. This concept, originally advocated by G. K. Gilbert in the late 19th century, is often presented as the consequence of long-term equilibrium response of a river system subject to stationary sea level. Common beliefs based on equilibrium response (Thorne & Swift, 1991; Holbrook et al., 2006) are that (1) alluvial rivers in deltaic



settings aggrade in response to sea-level rise and degrade in response to sea-level fall, (2) as long as sea level remains stationary, the rivers eventually become graded, and thus (3) grade represents the equilibrium configuration of an alluvial river under conditions of stationary sea level.

Such conceptual models of graded rivers downplay the fate of the sediment bypassed through the “graded” reach, and in particular, how its sequestration in the deltaic environment affects the dynamics of the attached river system. However, if sea level remains stationary, rivers continue to aggrade in response to delta progradation, and consequently never attain grade. Model experiments to examine the dynamics of the downstream and upstream boundaries of alluvial rivers building deltas have shown that alluvial grade is physically possible only under rather specific conditions pertaining solely to sea-level fall (Jordan & Flemings, 1991; Nummedal et al., 1993; Leeder & Stewart, 1996; Muto & Swenson, 2005). Alluvial grade arises in two distinct ways depending on geomorphic conditions and characteristics of sea-level fall, for which alluvial slope  $S_a$  and basin slope  $S_b$  are particularly influential (Figs. 6, 7). Where  $S_a < S_b$ , alluvial grade is attained and sustained by allogenic nonequilibrium response through a particular style of decelerating sea-level fall (Muto & Swenson, 2005). If sea level instead falls at a constant rate in this geomorphic setting, the river aggrades at an early stage but later degrades by autogenic nonequilibrium response (Swenson & Muto, 2007). Where  $S_a = S_b$ , alluvial grade is attained by equilibrium response at any constant rate of sea level fall (Muto & Swenson, 2006). Where  $S_a > S_b$ , grade is never attained, and the alluvial system simply continues to aggrade during sea level fall and the alluvial river finally detaches from the receding shoreline, so that the depositional system becomes nondeltaic via autogenic nonequilibrium response (Petter & Muto, 2008). Thus, aggradational river deltas tend to undergo autogenic nonequilibrium response to constant sea-level fall whereby they eventually become nondeltaic ( $S_a > S_b$ ) or degradational ( $S_a < S_b$ ). Thus, rivers building deltas, in general, cannot maintain a particular growth style for prolonged periods of time, during either sea-level rise or fall, and the manner in which sediment is distributed across a basin depends heavily upon the geomorphic conditions of the alluvial river and basin (Figs. 6, 7).

## 6. Timescales

Most present-day large deltas have existed through the past 50–60 Ma. However, during this time they have continually evolved and changed at much shorter time scales (i.e. the autogenic focus of the present argument). Whereas stochastic autogenic responses in river-delta systems (not discussed in this work) are commonplace at very short timescales (0.1–1 ka), deterministic autogenic responses require a longer time and minimum basin length. Deterministic autogenic responses involving cross-shelf regression and wholesale retreat of deltaic complexes have been shown to operate at shelf-transit time scales of 50–200 ka (Burgess & Hovius, 1998; Muto & Steel, 2002b; Carvajal & Steel, 2006; Steel et al., 2008). Quaternary eustatic sea-level curves show 10–20 m amplitude changes at ka-cyclicity over interglacial-to-glacial eustatic fall intervals of 10–100 ka duration (e.g. Stages 4–2; Lambeck et al., 2002), though Holocene sea-level rise was relatively steady over a period as long as 15 ka. Past greenhouse climate conditions would likely have yielded more prolonged periods of sea-level stability. Short allogenic cycles do not give river deltas sufficient time to adjust to the changes in boundary conditions, and therefore cannot be expected to significantly change the autogenic response of a system. Likewise, low-

magnitude allogenic forcing may not alter the boundary conditions sufficiently to deter autogenic response. The following questions therefore remain outstanding: 1) do allogenic boundary conditions remain stable for long enough periods to allow deterministic autogenic responses to run their course; and 2) what are the threshold amplitudes and frequencies of perturbations in allogenic boundary conditions of river deltas that are sufficient to interrupt these responses? These questions have implications for paleoenvironmental interpretation of the stratigraphic record as well as for predicting the long-term fate of modern river deltas under the effect of climatic change and human impact (Ericson et al., 2006; Kim et al., 2009; Syvitski et al., 2009).

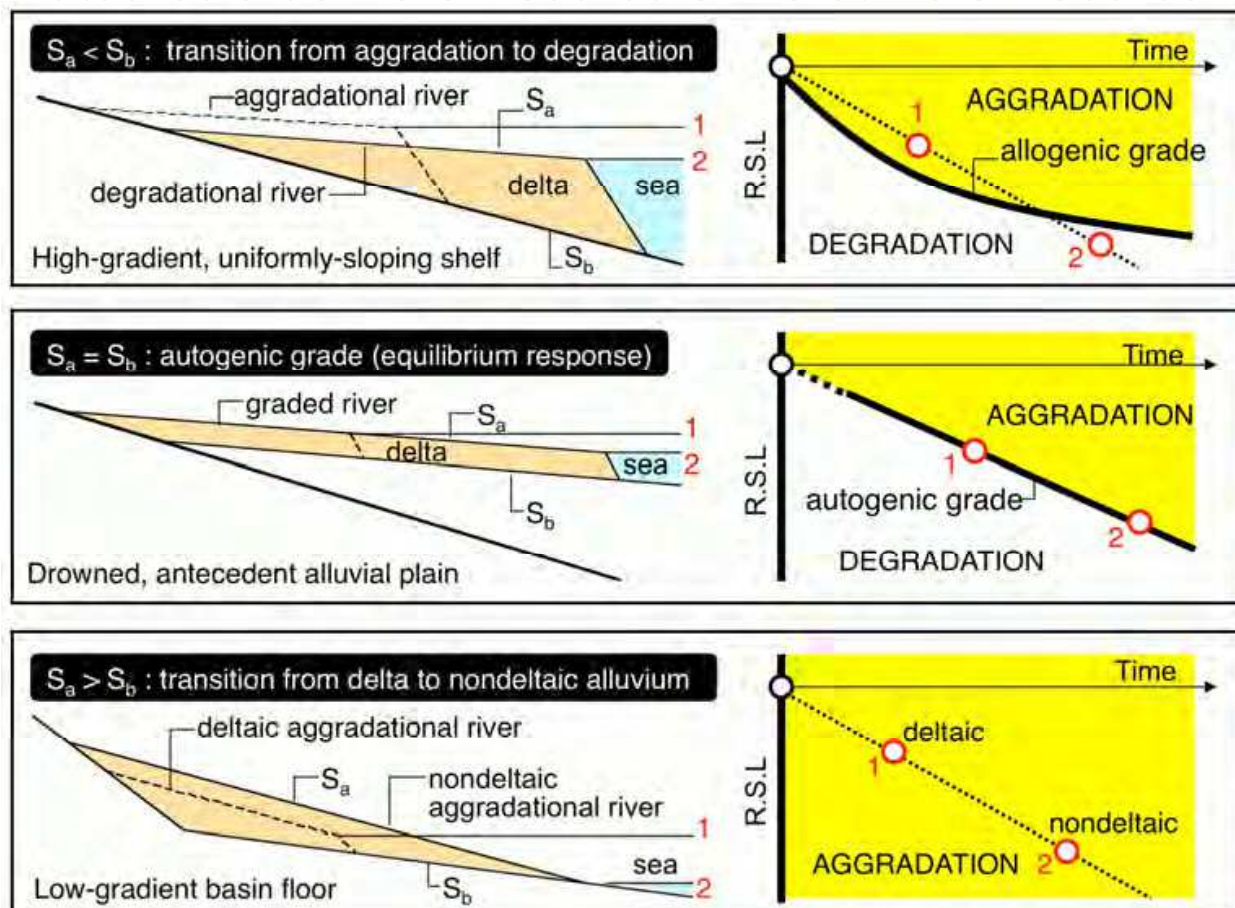


Fig. 6. Autostratigraphic view of alluvial aggradation and degradation during sea level fall. Alluvial grade is physically possible but can be attained and sustained only during sea level fall unless the river delta has a fixed downstream boundary. Patterns of sea level fall that allow the attainment of grade depend on geomorphic conditions of the deltaic system (alluvial slope  $S_a$  and basin slope  $S_b$ , particularly). Where  $S_a < S_b$ , alluvial grade can be attained and sustained only with sea level fall of a particular decelerative pattern. If sea level drops at a constant rate in this geomorphic condition, the feeder alluvial system aggrades in the early stage, but with enough time inevitably becomes degradational. Where  $S_a = S_b$ , a river delta steadily progrades and sustains grade autogenically only during constant sea level fall. Where  $S_a > S_b$ , the feeder alluvial system never attains grade, but instead continues to aggrade, so evolving from a deltaic system to a nondeltaic system as long as sea level continues to fall.



Fig. 7. Experimental illustration of the three types of autogenic nonequilibrium response to constant sea level fall depending upon geomorphic conditions. The upper and lower images represent states 1 and 2, respectively, of the same geomorphic conditions in Fig. 6. Note that different river/basement slope relationships can give rise to different patterns of response of the systems to constant sea-level fall. Photos adopted from Muto & Steel (2004) and Petter & Muto (2008).

## 7. How can autogenic and allogenic response be distinguished in the stratigraphic record?

Long-term stratigraphy encapsulates the composite signal of both autogenic and allogenic responses. However, the intrinsic nature of autogenic responses makes them a constant and predictable signal in the stratigraphic record, and therefore, allogenic responses should be interpreted only after the autogenic framework has been established. How should this be done?

The dependence of nonequilibrium response upon the shape of the basin and depositional surface is such that it can be easily simulated using geometric models (Paola, 2000; Muto et al., 2007; Petter et al., 2011). This requires input concerning basement and fluviodeltaic gradients, as well as rates of sea-level change and sediment supply. Comparison of the modeled shoreline trajectory with observed trajectories allows the identification of deviations from autogenic nonequilibrium response (Muto & Steel, 2002a; Petter et al., 2010; Wolinsky et al., 2011). Trajectories resulting from this response are recognized as smooth,

concave-up or concave-down curves indicative of decelerating progradation as the system expands through time. At each point of deviation from the predicted trajectory, a general allogenic response is interpreted, and the geometric model can be reset to new boundary conditions at this point. Successive breaks in boundary conditions due to paleo-environmental changes are thus reconstructed by repeated application of this procedure. The parameters required for modeling are readily interpreted from regional geologic datasets (Petter et al., 2011).

## 8. River deltas and their stratigraphy

River deltas constitute the single most important agent delivering clastic sediment from land to sea. They drive the sedimentary growth of continental margins and fill basins of various types. The recognition of nonequilibrium responses in the development of coastal stratigraphy has given rise to a new framework of genetic stratigraphy, autostratigraphy (Muto et al., 2007), that encompasses both equilibrium and nonequilibrium responses, and takes full account of both steady and unsteady external forcing. Autostratigraphic responses in river deltas tend to prevent any prolonged continuity of particular growth styles, whether during rising or falling sea level forcing. It has also become increasingly clear that nonequilibrium response plays a key role in the variety of observed shoreline stacking patterns (Kim et al., 2006). Consequently, changes in  $R_{slr}$  or  $Q_s$  condition need not be interpreted based on the presence of certain stacking patterns, and said stacking patterns do not necessarily predict subsequent stacking patterns (e.g. Neal & Abreu, 2009) since they are not manifestations of allogenic response. The stratigraphic record of river deltas therefore reflects the extent to which nonequilibrium behavior proceeds between periodic changes in boundary conditions caused by external forcing (i.e. tectonic, climatic, or eustatic events). Stratigraphic interpretation of coastal plain and shallow-marine strata should be conducted with an acute awareness of the intrinsic intermittent character of river-delta growth style.

## 9. Conclusion

Recent developments in experimental stratigraphy and geomorphology have cast doubt on a long-standing principal theorem in geology, i.e. that given steady external forcing by constant sediment supply and constant relative sea level change, a river delta grows to achieve an equilibrium configuration and produces a particular sediment-stacking pattern. A new, alternative view that is provided by autostratigraphy tells that (1) even with steady forcing, river deltas generally fail to sustain a constant and uniform stratigraphic pattern of deposition due to their inherent deterministic autogenesis, and (2) unsteady forcing can result in uniform stratigraphic configuration. Exploring such nonequilibrium response is essential if we are to elucidate the complex stratigraphy that river deltas produce at different time scales. This ongoing change in how we view river deltas and their stratal products brings a whole new understanding of the origin of regression and transgression and of aggradation and degradation in deltaic settings.

## 10. Acknowledgment

The present work was financially supported in part by a 2008-2010 Japanese Grant-in-Aid for Scientific Research (B2034140) and RioMAR Industry Consortium at University of Texas in Austin.

## 11. References

- Anderson, J.B.; Abdulah, K., Sarzalejo, S., Siringan, F. & Thomas, M.A. (1996). Late Quaternary sedimentation and high-resolution sequence stratigraphy of the east Texas shelf, In: *Geology of Siliciclastic Shelf Seas: Geological Society of London Special Publication 117* (January 1996), M. De Batist & P. Jacobs, (Eds.), 95–124, ISBN 9781897799710
- Blum, M.D. & Törnqvist, T. (2000). Fluvial response to climate and sea-level change: review and look forward. *Sedimentology*, Vol.47, Supplement 1 (February 2000), pp. 2–48
- Brown, L.F., Jr. & Fisher, W. (1977). Seismic-stratigraphic interpretation of depositional systems: Examples from Brazilian rift and pull-apart basins. In: *Seismic stratigraphy: applications to hydrocarbon exploration: American Association of Petroleum Geologists Memoir 26* (June 1977), C.E. Payton, (Ed.), 213–248, ISBN 978-0891813026
- Browne, G.H. & Naish, T.R. (2003). Facies development and sequence architecture of a late Quaternary fluvial-marine transition, Canterbury Plains and shelf, New Zealand: implications for forced regressive deposits. *Sedimentary Geology*, Vol.158, No.1-2 (May 2003), pp. 57–86, ISSN 00370738
- Burgess, P.M. & Hovius, N. (1998). Rates of delta progradation during highstands: consequences for timing of deposition in deep-marine systems. *Journal of Geological Society London*, Vol.155, No.2 (April 1998), pp. 217–222, ISSN 0016-7649
- Carvajal, C. & Steel, R.J. (2006). Thick turbidites successions from supply-dominated shelves during sea-level highstand. *Geology*, Vol.34, No.8 (August 2006), pp. 665–668, ISSN 0091-7613
- Coleman, J.M.; Roberts, H.H. & Stone, G.W. (1998). Mississippi River delta: an overview. *Journal of Coastal Research*, Vol.14, No.3 (Summer 1998), pp. 698–716, ISSN 0749-0208
- Curry, J.R. (1964). Transgressions and regressions. In: *Papers in marine geology*, R.L. Miller, (Ed.), 175–203, Macmillan, New York
- Curtis, D.M. (1970). Miocene deltaic sedimentation, Louisiana Gulf Coast. In: *Deltaic sedimentation, modern and ancient: Society of Economic Paleontologists and Mineralogists Special Publication*, J.P. Morgan, (Ed.), 293–308
- Dalrymple, R.W.; Zaitlin, B.A. & Boyd, R. (1992). Estuarine facies models: conceptual basis and stratigraphic implications. *Journal of Sedimentary Petrology*, Vol.62, No.6 (November 1992), pp. 1130–1146, ISSN 1527-1404
- Ericson, J.P.; Vorosmarty, C.J., Dingman, S.L., Ward, L.G. & Meybeck, M. (2006). Effective sea-level rise and deltas: Causes of change and human dimension implications. *Global and Planetary Change*, Vol.50, No.1–2 (February 2006), pp. 63–82, ISSN 092118181
- Galloway, W.E. (1989). Genetic stratigraphic sequences in basin analysis—part I: architectures and genesis of flooding-surface bounded depositional units. *American Association of Petroleum Geologists Bulletin*, Vol.73, No.2, pp. 125–142, ISSN 0149-1423
- Goodbred, S.L., Jr. & Kuehl, S.A. (2000). The significance of large sediment supply, active tectonism, and eustasy on margin sequence development: Late Quaternary stratigraphy and evolution of the Ganges-Brahmaputra delta. *Sedimentary Geology*, Vol.133 (June 2000), pp. 227–248, ISSN 0037-0738
- Goodbred, S.L., Jr.; Kuehl, S.A., Steckler, M.S. & Sarker, M.H. (2003). Controls on facies distribution and stratigraphic preservation in the Ganges-Brahmaputra delta


- sequence. *Sedimentary Geology*, Vol.155 (February 2003), pp. 301-316, ISSN 0037-0738
- Graue, E.; Helland-Hansen, W., Johnsen, J., Lomo, L., Nottvedt, A., Ronning, K., Ryseth, A. & Steel, R. (1987). Advance and retreat of Brent Delta system, Norwegian North Sea. In: *Petroleum Geology of North West Europe*, J. Brooks & K. Glennie, (Eds.), 915-937, Graham & Trotman, London
- Harmar, O.P. & Clifford, N.J. (2007). Geomorphological explanation of the long profile of the Lower Mississippi River. *Geomorphology*, Vol.84, No.3-4 (February 2007), pp. 222-240, ISSN 0169-555X
- Holbrook, J.; Scott, R.W. & Oboh-Ikuenobe, F.E. (2006). Base-level buffers and buttresses: A model for upstream versus downstream control on fluvial geometry and architecture within sequences. *Journal of Sedimentary Research*, Vol.76, No.1 (January 2006), pp. 162-174
- Jordan, T.E. & Flemings, P.B. (1991). Large-scale stratigraphic architecture, eustatic variation, and unsteady tectonism: A theoretical evaluation. *Journal of Geophysical Research*, Vol.96, pp. 6681-6699.
- Kim, W.; Dai, A., Muto, T. & Parker, G. (2009). Delta progradation driven by an advancing sediment source: Coupled theory and experiment describing the evolution of elongated deltas. *Water Resources Research*, Vol.45, W06428, doi:10.1029/2008WR007382
- Kim, W.; Mohrig, D., Twilley, R., Paola, C. & Parker, G. (2009). Is it feasible to build new land in the Mississippi River Delta? *EOS Transaction*, Vol.90, No.42 (October 2009), pp. 373-374
- Kim, W.; Paola, C., Swenson, J.B. & Voller, V.R. (2006). Shoreline response to autogenic processes of sediment storage and release in the fluvial system. *Journal of Geophysical Research*, Vol.111, F04013, doi:10.1029/2006JF000470
- Lambeck, K.; Yokoyama, Y. & Purcell, T. (2002). Into and out of the Last Glacial Maximum: sea-level change during Oxygen Isotope Stages 3 and 2. *Quaternary Science Review*, Vol.21, No.1-3 (January 2002), pp. 343-360
- Leeder, M.R. & Stewart, M.D. (1996). Fluvial incision and sequence stratigraphy: Alluvial responses to relative sea-level fall and their detection in the geological record. *Geological Society Special Publication* 103, pp. 25-39
- Liu, J.P.; Xue, Z., Ross, K., Wang, H.J., Yang, Z.S., Li, A.C. & Gao, S. (2009). Fate of sediments delivered to the sea by Asian large rivers: Long-distance transport and formation of remote alongshore clinohems. *The Sedimentary Record*, Vol.7, No.4, pp. 4-9
- Mikhailov, V.N. & Dotsenko, M.A., (2006), Peculiarities of the hydrological regime of the Ganges and Brahmaputra river mouth area. *Water Resources*, Vol.33, No.4 (July 2006), pp. 353-373, ISSN 0097-8078
- Milton, N.J. & Bertram, G.T. (1995). Topset play types and their controls. *American Association of Petroleum Geologists Memoir* 64, pp. 1-9
- Mitchum, R.M., Jr.; Vail, P.R. & Sangree, J.B. (1977). Seismic stratigraphy and global changes of sea level, Part 6: Stratigraphic interpretation of seismic reflection patterns in depositional sequences. In: *Seismic stratigraphy: applications to hydrocarbon exploration: American Association of Petroleum Geologists Memoir* 26 (June 1977), C.E. Payton, (Ed.), 117-133, ISBN 978-0891813026

- Muto, T. (2001). Shoreline autoretreat substantiated in flume experiments. *Journal of Sedimentary Research*, Vol.71, No.2 (March 2001), pp. 246–254
- Muto, T. & Steel, R.J. (1992). Retreat of the front in a prograding delta. *Geology*, Vol.20, No.11 (November 1991), pp. 967–970, ISSN 0091-7613
- Muto, T., & Steel, R.J. (2001). Autostepping during the transgressive growth of deltas: Results from flume experiments. *Geology*, Vol.29, No.9 (September 2001), pp. 771–774, ISSN 0091-7613
- Muto, T. & Steel, R.J. (2002a). Role of autoretreat and A/S changes in the understanding of deltaic shoreline trajectory: a semi-quantitative approach. *Basin Research*, Vol.14, No.3 (September 2002), pp. 303–318, ISSN 1365-2117
- Muto, T. & Steel, R.J. (2002b). In defense of shelf-edge delta development during falling and lowstand of relative sea level. *Journal of Geology*, Vol.110, No.4 (July 2002), pp. 421–436, ISSN 0022-1376
- Muto, T. & Steel, R.J. (2004). Autogenic response of fluvial deltas to steady sea-level fall: Implications from flume-tank experiments. *Geology*, Vol.32, No.5 (May 2004), pp. 401–404, ISSN 0091-7613
- Muto, T. & Swenson, J.B. (2005). Large-scale fluvial grade as a non-equilibrium state in linked depositional systems: Theory and experiment. *Journal of Geophysical Research*, Vol.110 (F), F03002 (July 2005), DOI: 10.1029/2005JF000284
- Muto, T. & Swenson, J.B. (2006). Autogenic attainment of large-scale alluvial grade with steady sea level fall: An analog tank/flume experiment. *Geology*, Vol.34, No.3 (March 2006), pp. 161–164, ISSN 0091-7613
- Muto, T.; Steel, R.J. & Swenson, J.B. (2007). Autostratigraphy: a framework norm for genetic stratigraphy. *Journal of Sedimentary Research*, Vol.77, No.1 (January 2007), pp. 2–12, ISSN 1527-1404
- Myers, K.J. & Milton, N.J. (1996). Concepts and Principles, In: *Sequence Stratigraphy*, D. Emery & K.J. Myers, (Eds.), (October 1996) 11–41, Blackwell, ISBN 0-632-03706-7, Oxford
- Neal, J. & Abreu, V. (2009). Sequence stratigraphy hierarchy and the accommodation succession method. *Geology*, Vol.37, No.9 (September 2009), pp. 779–782, ISSN 0091-7613
- Nummedal, D.; Riley, G.W. & Templet, P.L. (1993). High-resolution sequence architecture: A chronostratigraphic model based on equilibrium profile studies. In: *Sequence Stratigraphy and Facies Associations, International Association of Sedimentologists Special Publication 18* (December 1993), H.W. Posamentier, C.P. Summerhayes, B.U. Haq & G.P. Allen, (Eds.), pp. 55– 68, ISBN 9780632035489
- Paola, C. (2000). Quantitative models of sedimentary basin filling. *Sedimentology*, Vol.47, Supplement 1 (February 2000), pp. 121–178
- Paola, C. (2001). Experimental stratigraphy. *GSA Today*, Vol.11, No.7 (July 2001), pp. 4–9.
- Paola, C.; Straub, K., Mohrig, D. & Reinhardt, L. (2009). The “unreasonable effectiveness” of stratigraphic and geomorphic experiments. *Earth Science Review*, Vol.97, No.1–4 (December 2009), p.1–43, doi:10.1016/j.earscirev.2009.05.003.
- Parker, G.; Muto, T., Akamatsu, Y., Dietrich, W. & Lauer, J.W. (2008a) Unraveling the conundrum of river response to rising sea level from laboratory to field. Part I. Laboratory experiments. *Sedimentology*, Vol.55, No.6 (December 2008), pp. 1643–1655

- Parker, G.; Muto, T., Akamatsu, Y., Dietrich, W. & Lauer, J.W. (2008b). Unraveling the conundrum of river response to rising sea level from laboratory to field. Part II. The Fly-Strickland River system, Papua New Guinea. *Sedimentology*, Vol.55, No.6 (December 2008), pp. 1657-1686
- Petter, A.L. & Muto, T. (2008). Sustained alluvial aggradation and autogenic detachment from shoreline in response to steady fall of relative sea level. *Journal of Sedimentary Research*, Vol.78, No.2 (February 2008), pp. 98-111
- Petter, A.; Kim, W., Muto, T. & Steel, R. (2011). Comment on "Clinoform quantification for assessing the effects of external forcing on continental margin development". *Basin Research*, Vol.23, No.1 (February 2011), pp. 118-121, ISSN 1365-2117
- Posamentier, H.W.; Jervy, M.T. & Vail, P.R. (1988). Eustatic controls on clastic deposition I—Conceptual framework. In: *Sea-level changes: An integrated approach: SEPM Special Publication 42* (April 1989), C.K. Wilgus, B.S. Hastings, C.G.St.C. Kendall, H.W. Posamentier, C.A. Ross & J.C. Van Wagoner, (Eds.), 125-154, ISBN 0918985749
- Ritchie, B.D.; Hardy, S. & Gawthorpe, R.L. (1999). Three-dimensional numerical modeling of coarse grained clastic deposition in sedimentary basins. *Journal of Geophysical Research*, Vol.108, pp. 17759-17780
- Rovira, A. & Ibanez, C. (2007). Sediment management options for the Lower Ebro River and its delta. *Journal of Soils and Sediments*, Vol.7, No.5 (November 2007), pp. 285-295, ISSN 1439-0108
- Schlager, W. (1993). Accommodation and supply—a dual control on stratigraphic sequences. *Sedimentary Geology*, Vol.86, No.1-2 (July 1993), pp. 111-136, ISSN 0037-0738
- Schumm, S.A. (1993). River response to base level change: implications for sequence stratigraphy. *Journal of Geology*, Vol.101, No.2 (March 1993), pp. 279-294, ISSN 0022-1376
- Shanley, K.W. & McCabe, P.J. (1994). Perspectives on the sequence stratigraphy of continental strata. *American Association of Petroleum Geologists Bulletin*, Vol.78, No.4 (April 1994), pp. 544-568
- Sloss, L.L. (1962). Stratigraphic models in exploration. *Journal of Sedimentary Petrology*, Vol.32, No.3 (September 1962), pp. 415-422
- Somoza, L.; Barboias, A., Arasa, A., Maestro, A., Rees, J.G. & Hernandez-Molina, F.J. (1998). Architectural stacking patterns of the Ebro delta controlled by Holocene high-frequency eustatic fluctuations, delta-lobe switching and subsidence processes. *Sedimentary Geology*, Vol.117, No.1-2 (April 1998), pp. 11-32, ISSN 0037-0738
- Stanley, D.J. & Warne, A.G. (1994). Worldwide initiation of Holocene marine deltas by deceleration of sea-level rise. *Science*, Vol.265, No.5169 (July 1994), pp. 284-231
- Steel, R.J.; Carvajal, C, Petter A.L. & Uroza, C. (2008). Shelf and shelf-margin growth in scenarios of rising and falling sea level. *SEPM Special Publication 90*, pp. 47-71
- Strong, N. & Paola, C. (2008). Valleys that never were: time surfaces versus stratigraphic surfaces. *Journal of Sedimentary Research*, Vol.78, No.8 (August 2008), pp. 579-593
- Swenson, J.B. & Muto, T. (2007). Response of coastal-plain rivers to falling relative sea level: allogenic controls on the aggradational phase. *Sedimentology*, Vol.54, No.1 (February 2007), pp. 207-221, ISSN 0037-0746



- Swenson, J.B.; Voller, V.R., Paola, C., Parker, G. & Marr, J.G. (2000). Fluvio-deltaic sedimentation: A generalized Stefan problem. *European Journal of Applied Mathematics*, Vol.11, issue No.5 (November 2000), pp. 433–452, ISSN 1110-757X
- Swift, D.J.P. (1968). Coastal erosion and transgressive stratigraphy. *Journal of Geology*, Vol.76, No.4 (July 1968), pp. 444–456, ISSN 0022-1376
- Swift, D.J.P. & Thorne, J.A. (1991). Sedimentation on continental margins, I: A general model for shelf sedimentation. In: *Shelf Sand and Sandstone Bodies: Geometry, Facies and Sequence Stratigraphy*, International Association of Sedimentologists Special Publication 14 (December 1991), D.J.P. Swift, G.F. Oertel, R.W. Tillman & J.A. Thorne, (Eds.), 3–31, ISBN 9780632032372
- Swift, D.J.P.; Stanley, D.J. & Curray, J.R. (1971). Relict sediments on continental shelves: a reconsideration. *Journal of Geology*, Vol.79, No.3 (May 1971), pp. 322–346, ISSN 0022-1376
- Syvitski, J.P.M.; Kettner, A.J., Overeem, I., Hutton, E.W.H., Hannon, M.T., Brakenridge, G.R., Day, J., Vörösmarty, C., Saito, Y., Giosan, L. & Nicholls, R.J. (2009). Sinking deltas due to human activities. *Nature Geoscience*, Vol.2, doi:10.1038/NGE629 (September 2009)
- Tamura, T.; Saito, Y., Sieng, S., Ben, B., Kong, M., Sim, I., Choup, S. & Akiba, F. (2009). Initiation of the Mekong River delta at 8 ka: evidence from the sedimentary succession in the Cambodian lowland. *Quaternary Science Reviews*, Vol.28, No.3-4 (February 2009), pp. 327–344.
- Thorne, J.A. & Swift, D.J.P. (1991). Sedimentation on continental margins, II: application of the regime concept. In: *Shelf Sand and Sandstone Bodies: Geometry, Facies and Sequence Stratigraphy*, International Association of Sedimentologists Special Publication 14 (December 1991), D.J.P. Swift, G.F. Oertel, R.W. Tillman & J.A. Thorne, (Eds.), 33–58, ISBN 9780632032372
- Tomer, A.; Muto, T. & Kim, W. (2011), Autogenic hiatus in fluviodeltaic successions: geometrical modeling and physical experiments. *Journal of Sedimentary Research*, Vol.81, No.3 (March 2011), pp. 207–217, ISBN 978-0891813026
- Van Andel, T.H. & Curray, J.R. (1960). Regional aspects of modern sedimentation in northern Gulf of Mexico and similar basins, and paleogeographic significance. In: *Recent sediments, northwest Gulf of Mexico: American Association of Petroleum Geologists*, F.P. Shepard, F.B. Phleger & T.H. Van Andel, (Eds.), 345–364
- Van Heijst, M.W.I.M. & Postma, G. (2001). Fluvial response to sea-level changes: a quantitative analogue, experimental approach. *Basin Research*, Vol.13, No.3 (September 2001), pp. 269–292, ISSN 1365-2117
- Weller, J.M. (1960). *Stratigraphic principles and practice*, Harper & Row, New York.
- Wolinsky, M.A.; Swenson, J.B., Litchfield, N. & McNinch, J.E. (2010). Coastal progradation and sediment partitioning in the Holocene Waipaoa Sedimentary System, New Zealand. *Marine Geology*, Vol.270, No.1-4 (April 2010), pp. 94–107, ISSN 0025-3227
- Xue, Z.; Liu, J.P., DeMaster, D., Nguyen, L.V., Oanh & Ta, T.K.O. (2010). Late Holocene Evolution of the Mekong Subaqueous Delta, Southern Vietnam. *Marine Geology*, Vol.269, No.1-2 (February 2010), pp. 46–60, ISSN 0025-3227



## **Earth Sciences**

Edited by Dr. Imran Ahmad Dar

ISBN 978-953-307-861-8

Hard cover, 648 pages

**Publisher** InTech

**Published online** 03, February, 2012

**Published in print edition** February, 2012

The studies of Earth's history and of the physical and chemical properties of the substances that make up our planet, are of great significance to our understanding both of its past and its future. The geological and other environmental processes on Earth and the composition of the planet are of vital importance in locating and harnessing its resources. This book is primarily written for research scholars, geologists, civil engineers, mining engineers, and environmentalists. Hopefully the text will be used by students, and it will continue to be of value to them throughout their subsequent professional and research careers. This does not mean to infer that the book was written solely or mainly with the student in mind. Indeed from the point of view of the researcher in Earth and Environmental Science it could be argued that this text contains more detail than he will require in his initial studies or research.

### **How to reference**

In order to correctly reference this scholarly work, feel free to copy and paste the following:

T. Muto, A.L. Petter, R.J. Steel, J.B. Swenson, A. Tomer and G. Parker (2012). Responses of River Deltas to Sea-Level and Supply Forcing: Autostratigraphic View, Earth Sciences, Dr. Imran Ahmad Dar (Ed.), ISBN: 978-953-307-861-8, InTech, Available from: <http://www.intechopen.com/books/earth-sciences/responses-of-river-deltas-to-sea-level-and-supply-forcing-autostratigraphic-view>

**INTECH**  
open science | open minds

### **InTech Europe**

University Campus STeP Ri  
Slavka Krautzeka 83/A  
51000 Rijeka, Croatia  
Phone: +385 (51) 770 447  
Fax: +385 (51) 686 166  
[www.intechopen.com](http://www.intechopen.com)

### **InTech China**

Unit 405, Office Block, Hotel Equatorial Shanghai  
No.65, Yan An Road (West), Shanghai, 200040, China  
中国上海市延安西路65号上海国际贵都大饭店办公楼405单元  
Phone: +86-21-62489820  
Fax: +86-21-62489821

© 2012 The Author(s). Licensee IntechOpen. This is an open access article distributed under the terms of the [Creative Commons Attribution 3.0 License](#), which permits unrestricted use, distribution, and reproduction in any medium, provided the original work is properly cited.

IntechOpen

IntechOpen